









Encyclopaedia  
of  
The Islamic World



# Contents

---

<b>The Desire of H.H. Sheikh Jaber al Ahmad al-Jaber al-Sabah</b>	<b>9</b>
<b>Preface, by H.E. Abdul Rahman A. al-Awadi, Chairman of the Encyclopaedia</b>	<b>11</b>
<b>Foreward, by Mariam al-Awadi, Ency. General Supervisor</b>	<b>16</b>
<b>Historical Background</b>	
<b>1. Features of Unity in the Islamic Civilization</b>	<b>21</b>
Pre Islamic Civilization	
Emergence and spread of Islam	
The major conquests	
Islamic civilization in Asia	
Political entities in the western Islamic World	
Characteristics of Islamic Civilization	
Culture contact between the Islamic East and the European West	
<b>2. Colonization and Liberation European Colonization in the Islamic World</b>	<b>67</b>
Spanish & Portuguese colonialism	
British colonization in the Islamic World	
Russia and the Islamic World	
Germany and the Islamic World	
U.S.A. and the Islamic World	
<b>Liberation Movements in Asia</b>	<b>72</b>
In Arabia	
Egypt's Struggle	
Sudan's Struggle	
Liberation of Somalia	
National Independence of Syria and Lebanon	
Palestinian Tragedy	
National dependence in Jordan	
Iraq's struggle	
National Liberation in Iran	
National Liberation in Afghanistan	
National Liberation in Indian Sub continent	
In the Maldives	
In Malaysia	
In Indonesia	
In the Sultanate of Brunei	

**Liberation Movements in Africa**

**81**

- in Algeria
- in Tunis
- in Libya
- in Morocco
- in Mauritania
- in Senegal
- in Gambia
- in Guinea Bissau
- in Guinea
- in Sirr Leone
- in the Ivory coast
- in Togo
- in Benin
- in Nigeria
- in the Cameroon
- in Chad
- in Mali
- in Niger
- in Upper Volta
- in Central Africa
- in Comoro Islands
- in Eritrea

**Geography of the Islamic World**

**89**

- Geographical position
- General Geological Features
- General Relief Features
- Climate and vegetation
- General Features of soil

**Population Situation**

**105**

- Population growth
- Population Density
- Population Characteristics

**Food Situation**

**119**

- Food production
- The main constituents

**Economical conditions**

**129**

- Economic activities

<b>Educational Situation</b>	<b>141</b>
<b>Health Services:</b>	<b>151</b>
Policies and strategies	
Organization and health services	
The labour force	
Coordination	
Cooperation	
Health Resources	
Health Patterns	
<b>Social Conditions</b>	<b>165</b>
<b>Islamic Minorities in Non-Islamic Countries</b>	<b>175</b>
<b>Introduction</b>	
<b>Islamic Minorities in Asia:</b>	<b>179</b>
Islam in India	
Islam in Sri Lanka	
Islam in Burma	
Islam in Thailand	
Islam in Cambodia	
Islam in Philippines	
Islam in China	
<b>Islamic Minorities in Europe:</b>	<b>189</b>
Albania	
Yugoslavia	
Greece	
Crete	
Rhodes	
Bulgaria	
Romania	
Hungary	
<b>Muslims in the Soviet Union</b>	<b>195</b>
<b>Islamic Republics in Central Asia</b>	<b>205</b>

**Islamic Minorities in Africa**

**210**

- Liberia
- Ghana
- Kenya
- Mozambique
- Malagasy
- Mauritius
- Burundi
- Conclusion

**List of Plates**

Frontispiece of the Holy Quran	20
Map of West Asia (Ibn Howkal)	30
Mid Asia (Ibn Howkal)	32
From House of Barkouq	36
Surgical instruments	38
Drugs	40
The court of lions	48
Islamic ornamentation	50
Islamic Water pump	54
Ancient Reservoir	56
Astrolable	58
Ottoman Compass	60
Muslims in China	

**List of maps**

Political Map of ICO Countries	18
Population Density in ICO Countries	108
Mortality Rate in ICO Countries	110
Population distribution in ICO countries	112
Percentile of Agricultural labor force in ICO countries	120

