

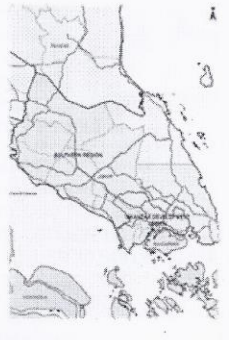




PERDANA
LEADERSHIP
FOUNDATION
Y A Y A S A N
KEPIMPINAN
PERDANA

PERDANA LIBRARY
PERDANA LEADERSHIP FOUNDATION
NEWSPAPER CLIPPING

Newspaper	SPATIAL POLICY IN MALAYSIA
Date	25 JULY 2017

.017		An Overview of Spatial Policy in Malaysia	
			
Northern Corridor Economic Region	<ul style="list-style-type: none"> • Perlis • Kedah • Pulau Pinang • Northern Perak 	<ul style="list-style-type: none"> • Trans-Eastern Kedah Hinterland Highway project in Kedah. • Extension of the existing Kulim High Technology Park in Kedah. • The construction of the Outer Ring Road and the Second Bridge in Pulau Pinang. • An integrated Halal Hub and Food Manufacturing Park in Kedah. • An integrated Halal Hub in Perlis. • The construction of a National Food Terminal Complex in Ipoh, Perak. 	
Iskandar Malaysia	<ul style="list-style-type: none"> • Southern part of Johor - from the Mukim of Serkat in the west, to Pasir Gudang in the east, from Kulai in the north to Johor Bahru in the south. 	<ul style="list-style-type: none"> • The development of Nusajaya Township as the new administrative center of Johor. • The development of an education hub, a center for creative industry and several tourist attractions. • The development of the Johor Logistics Hub, consisting of 2 major international-class ports in Tg. Pelepas and Pasir Gudang and an international airport in Senai. • Extension to the existing runway at Senai International Airport, making Senai an integrated logistic hub. 	

Source: <http://www.mvccorridor.malaysia.gov.my/>

References

Abd. Rahim Md. Yunus (2001) *Amalan Perancangan*. Skudai: Universiti Teknologi Malaysia.

Bunnell, T., Barter, P.A. and Morshidi, S. (2002) City Profile. Kuala Lumpur Metropolitan Area: A Globalizing City-Region. Cities, 19, pp. 357-370.

Department of Statistics Malaysia (2010) *Malaysia @ a Glance*. Available at http://www.statistics.gov.my/portal/index.php?option=com_content&view=article&id=472&Itemid=96&lang=en. Accessed on 15 February 2015..

Economic Planning Unit (2010) *Tenth Malaysia Plan*. Kuala Lumpur: Economic Planning Unit.

Economic Planning Unit (2013) *The Malaysian Economy in Figures 2013*. Available at <http://www.epu.gov.my/documents/10124/2257e64f-b08d-41b7-bed0-b6e6498c38a3>. Accessed on 15 February 2015.

Economic Transformation Programme (2010) *Chapter 5: Developing Greater Kuala Lumpur/Klang Valley as an Engine of Economic Growth*. Available at http://etp.pemandu.gov.my/upload/etp_handbook_chapter_5_greater_klkv_20120625.pdf. Accessed on 15 February 2015.

Federal Department of Town and Country Planning (2010) *National Physical Plan 2*. Available at http://www.kpkt.gov.my/kpkt_2013/fileupload/dasar/NPP.pdf Accessed on 15 February 2015..

Hamnett, S. and Forbes, D. (2011) *Planning Asian Cities: Risks and Resilience*. Oxfordshire: Routledge.

Kuala Lumpur City Hall (2008) *Draft Kuala Lumpur City Plan 2020*. Kuala Lumpur: Kuala Lumpur City Hall.