



KAZAKHSTAN

EXPERIENCE


COUNTRY and PEOPLE

NATURE

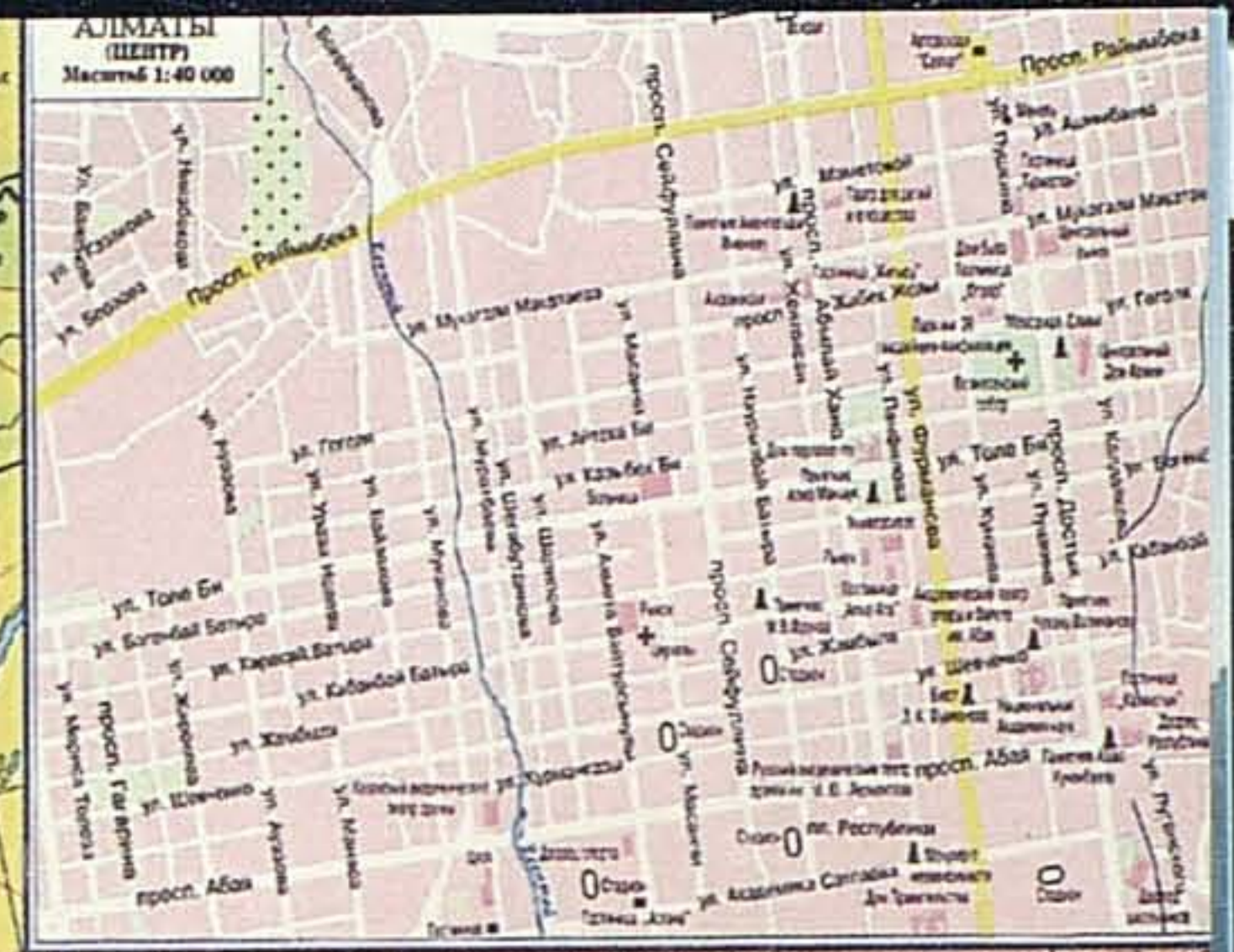
HISTORY

ECONOMY

CULTURE



PHYSICAL MAP OF KAZAKHSTAN




УСЛОВНЫЕ ОБОЗНАЧЕНИЯ

<p>Населенные пункты</p> <ul style="list-style-type: none"> ● АЛМА-АТА более 1 000 000 жителей ○ БИШКЕК от 500 000 до 1 000 000 жителей ○ ТАРКЗ от 100 000 до 500 000 жителей ○ КИТАУ от 50 000 до 100 000 жителей ○ АРЬС от 10 000 до 50 000 жителей ○ ТУРАТ менее 10 000 жителей <p>Повторяющиеся названия населенных пунктов выносятся за пределы карты</p> <p>АСТАНА столица государства</p> <p>ПАЛЛАДЫ центры областей Казахстана</p>	<p>Границы</p> <ul style="list-style-type: none"> — государственные — области Казахстана — заповедников и национальных парков <p>Государственная граница между Республикой Казахстан и Республикой Казахстан выделена в соответствии с существующими распоряжениями высшего органа государственной власти Республики Казахстан</p> <p>Названия областей, озерам и водохранилищ на карте не выносятся</p>	<p>Железные дороги магистральные</p> <p>Железные дороги прочие</p> <p>Морская железнодорожная паромная переправа</p> <p>Автомобильные дороги магистральные, Перевалы</p> <p>Автомобильные дороги главные</p> <p>Автомобильные дороги прочие</p> <p>Дорожные указатели и расстояния между ними в километрах</p> <p>Каналы морские</p> <p>Морские рейсы и расстояния в километрах</p> <p>Морские порты, Речные порты</p> <p>Аэропорты: а) международные, б) прочие</p> <p>Риски с ледовыми течениями, реки поромные</p> <p>Каналы мелиоративные</p> <p>Сушистые русла рек (вади)</p> <p>Колоды</p> <p>Вечные снега и ледники</p> <p>Болота, Солончаки</p> <p>Уступы</p> <p>Пески</p> <p>Отметка высот, глубин</p> <p>Отметка уреза воды</p> <p>Платины</p> <p>Шельфы, Мелочи</p> <p>Слоновники</p> <p>Кладбища</p>
---	--	---

Масштаб 1:3 000 000
1 сантиметр = 30 километров

Шкала глубин и высот в метрах

глубина 200 200 100 0 50 100 150 200 200 400 600 800 1000 2000 3000 4000 выш.






Radisson SAS

cell

cell

cell





C ONTENT

COUNTRY and PEOPLE



- 12 General information on the Republic of Kazakhstan
- 14 National symbols:
 - Flag of the Republic of Kazakhstan
 - The Emblem of the Republic of Kazakhstan
 - National anthem
- 18 President
- 19 Parliament
- 21 Government
- 21 Court and justice
- 22 Constitutional Council
- 22 Local government and self-government
- 23 Political parties
- 24 Nongovernmental organizations
- 26 Armed Forces
- 28 The biggest treasure of the country is the people
- 34 Religion
- 37 The People's Assembly of Kazakhstan
- 39 International position
- 40 Administrative and territorial system
- 55 Almaty
- 58 Astana
- 64 Visas
- 65 Rules for registration of foreign citizens in Kazakhstan
- 66 Memo for the citizens of the Republic of Kazakhstan who travel abroad
- 71 Addresses of Embassies and diplomatic missions of the Republic of Kazakhstan abroad
- 76 Diplomatic missions in the Republic of Kazakhstan
- 82 Intercity telephone codes
- 86 Kazakhstan Republics cities directory-inquiry services



NATURE



- 92 The country's vast expanses:
 - Geographical position
 - Landscape
 - Terrain
 - Soil
 - Water resources
 - Climate
 - Flora
 - Fauna

- 108 Pearls of Kazakhstan :
 - Aksu-Zhabagly
 - Zailiysky Alatau
 - Charyn canyon
 - Barsa-Kelmes
 - Alakol
 - Markakol
 - Naurzym
 - Karatau
 - Korgalzhin reserve
 - Ustyurt reserve
 - «Altyn-Emel»
 - West Altai reserve
 - Bayanaul
 - Burabay
 - Karkaraly



- 145 Red book of Kazakhstan

- 147 Tourists' ways:
 - Active routes
 - Cultural tours
 - Pilgrim routes
 - Ecological tours
 - Sanatorium leisure
 - City tourism



- 176 Tourist firms and agencies

HISTORY

- 184 Origin of steppe civilization
- 187 Turks and turk world
- 189 Lands of the karluks, oguzs and kypchaks . . .
- 195 The era of Genghis Khan
- 196 After the mongols



- 199 Formation of the kazakh nation:
 - «...kazakhs who are famous all over the world for their might and fearlessness...»
- 201 Kazakh khanate and kazakh khans in the 15th – 17th centuries
- 204 Jungar invasion: «...take revenge over our enemies, die with weapons in your hands...»
- 206 As part of Russia
- 207 Kazakhstan in the 20th century
- 220 The Republic of Kazakhstan: stages of establishment of independence
- 226 Museums of Kazakhstan

ECONOMY

- 236 Strategy for the economic development of Kazakhstan
- 240 Innovative policy
- 246 The national fund
- 248 Natural resources:
 - Fuel and energy potential
 - Coal and uranium mining and processing
 - Ferrous and non-ferrous metal reserves
- 259 Investment climate
- 261 Small and medium sized businesses
- 262 Kazakhstan industry:
 - Non-ferrous metallurgy
 - Ferrous metallurgy
 - Chemical, gas and oil refining and the petrochemical industry
 - The machine building industry
 - Building materials industry
- 269 Agriculture
- 271 Foreign economic relations
- 277 The financial sector
- 284 Transport
- 291 Communications
- 293 Space
- 298 The national economy in figures



- 300 Customs control regulations
- 302 Largest airports of Kazakhstan
- 304 Kazakhstan airlines

CULTURE



- 308 «We are the people of the Steppe...»
- 312 The burial mounds – keepers of the past.
The Golden man
- 316 The «art galleries» of antiquity
- 322 The Great silk road
- 325 The ancient cities of Kazakhstan
- 333 «Houses of the dead»
- 337 Kazakh national culture: sources and traditions
- 351 Made by folk craftsmen
- 355 Jewellery of the kazakhs
- 358 The rocks and the trees speak
- 361 The voice of the steppe
- 364 The whole world knows their names:
Abay Kunanbaev
Chokan Valikhanov
Dzhambul Dzhabayev
Mukhtar Auezov
- 373 The conquest continues...
- 385 Theatres and concert halls
- 388 Restaurants
- 392 Hotels



- 396 Sources of texts and photos
- 397 Phrasebook